

CONSELHO NACIONAL DO AMBIENTE E DO DESENVOLVIMENTO SUSTENTÁVEL

CONFERÊNCIA

Desenvolvimento Sustentável do Oceano e Zonas Costeiras



Aveiro, 18 de maio de 2018

Ordenamento do Espaço Marítimo:

Breve ponto de situação e desafios próximos

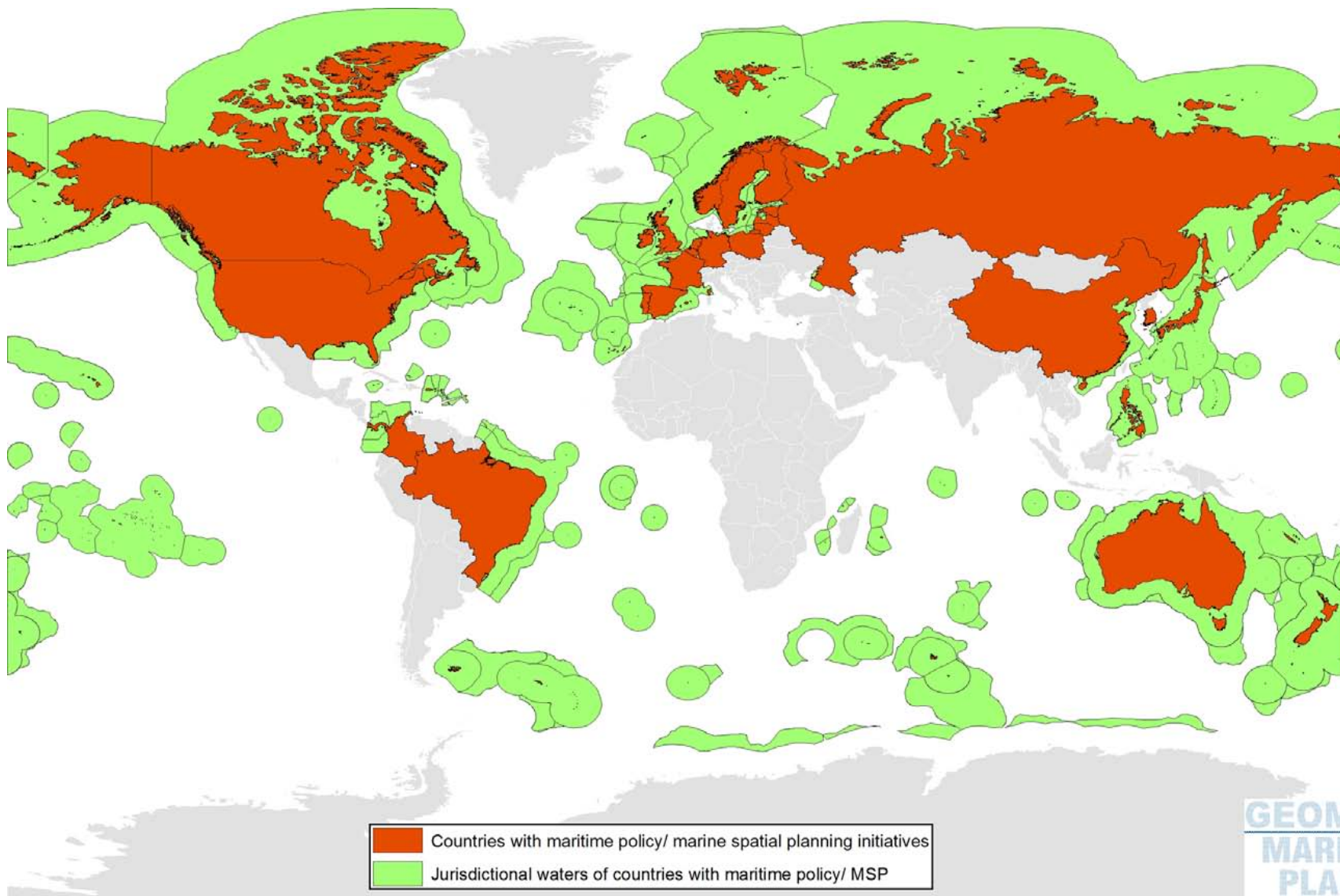


Brussels, 25.11.2008
COM(2008) 791 final

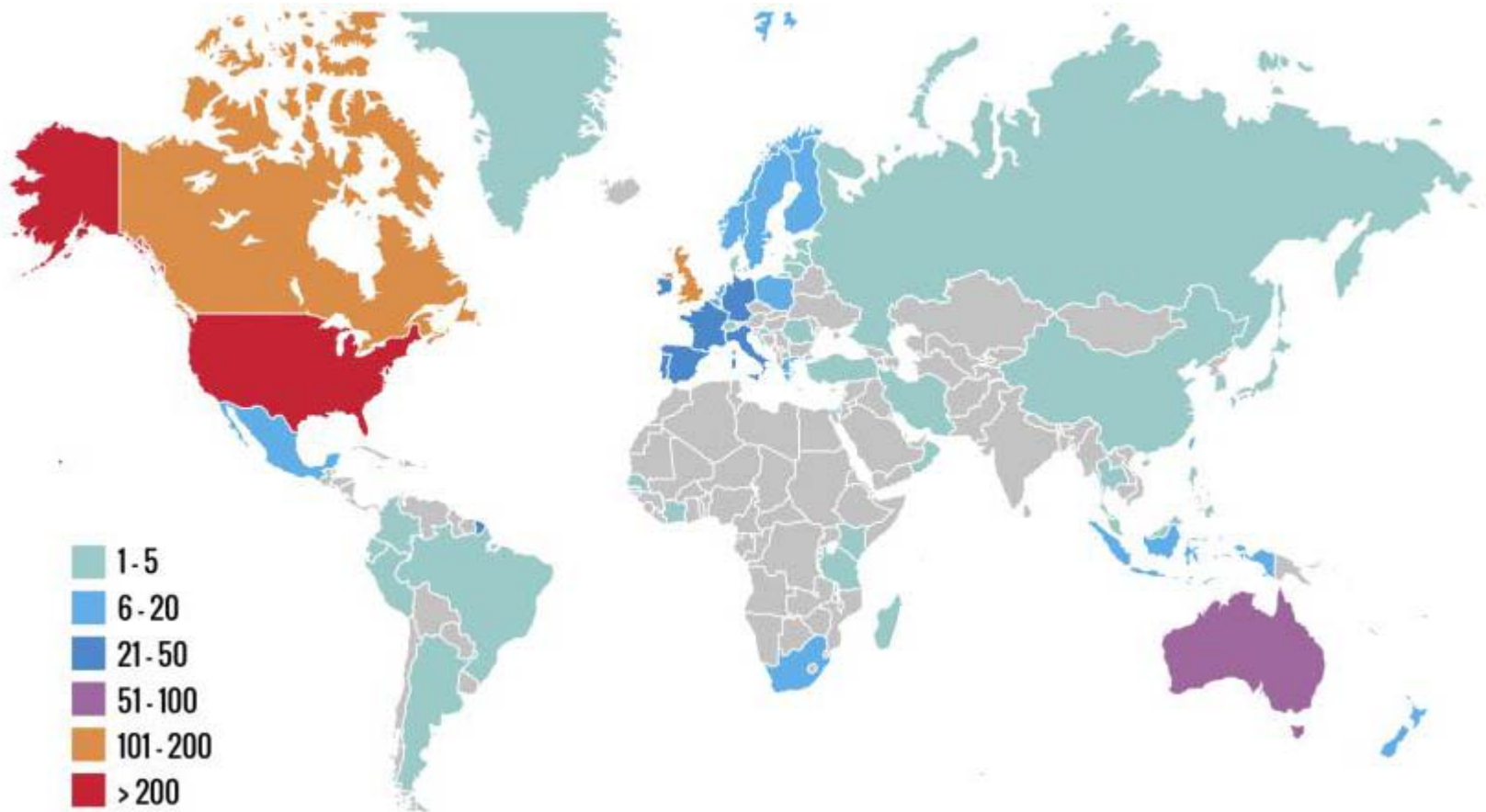
COMMUNICATION FROM THE COMMISSION

Roadmap for Maritime Spatial Planning: Achieving Common Principles in the EU

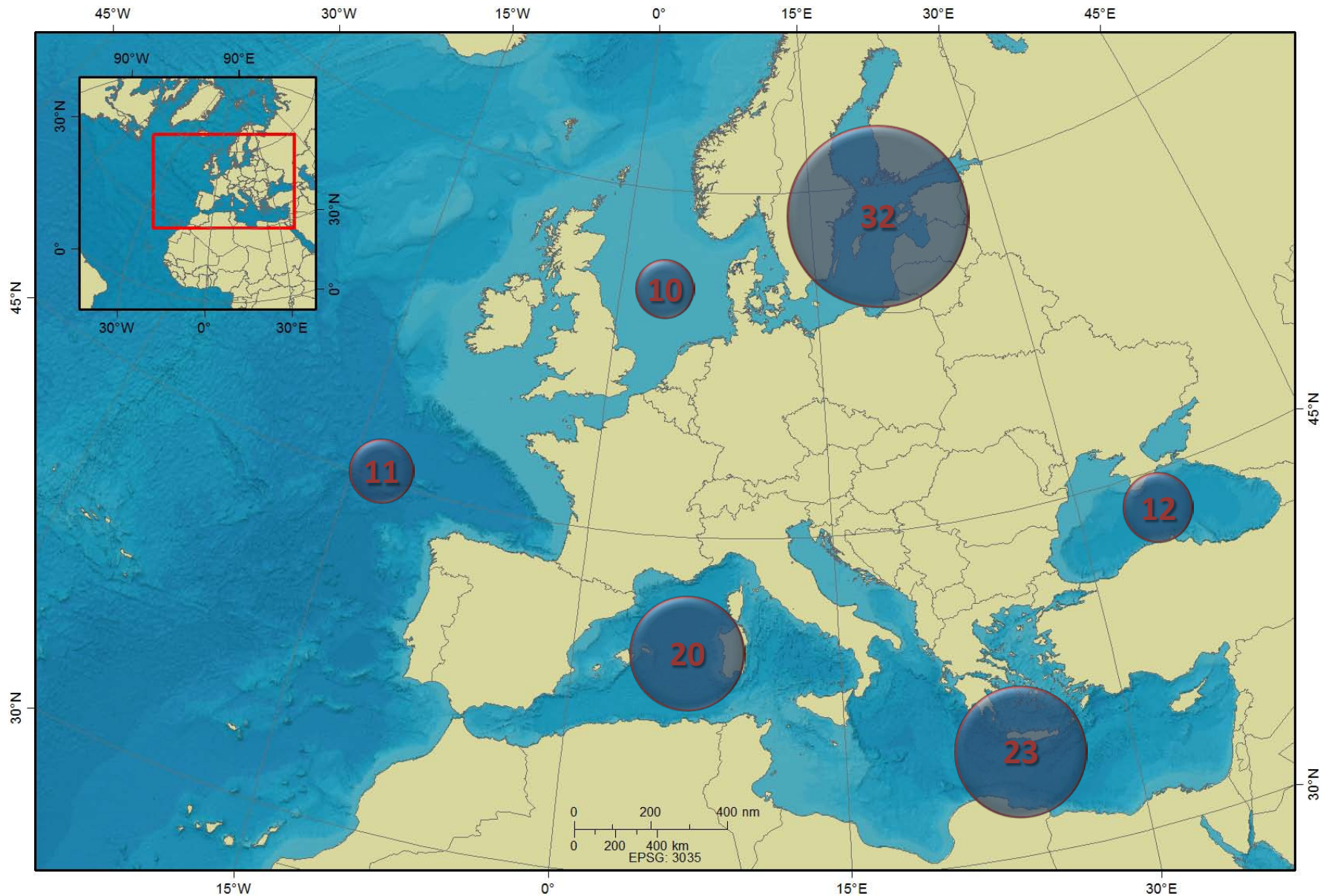
- ✓ Usar o OEM de acordo com a área e tipos de actividade;
- ✓ Definir objectivos para guiar o OEM;
- ✓ Desenvolver o OEM de forma transparente;
- ✓ Participação Publica;
- ✓ Coordenação entre os Estados Menbros;
- ✓ Assegurar os efeitos legais do OEM;
- ✓ Cooperação e consulta Transfronteiriça;
- ✓ Incorporar a avaliação e monitorização em todo o processo de OEM;
- ✓ Coerência entre o Ordenamento do Território terrestre e Marinho;
- ✓ Uma base de conhecimento e informação sólida.



Publicações científicas OEM/ MSP



Projectos financiados por fundos comunitarios em OEM na Europa



Apoio Institucional Internacional


A-Z Index | Links | Sitemap | About this site | FAQ | Legal notice | Cookies | Contact | Search en English


European MSP Platform

Marine Spatial Planning

With the financial support of GORDON AND BETTY MOORE

Username or e-mail Password Log in Create new account Request new password SEARCH

 **OPENCHANNELS**
Sustainable Ocean Management & Conservation

Brought to you by:  **OCTO**
OPEN COMMUNICATIONS FOR THE OCEAN
The publisher of MPA News and MEAM

Main menu

Switch portal


Welcome to OpenChannels, the community hub for sustainable ocean management and conservation

OpenChannels is the knowledge hub for the global community of practice on ocean planning, ecosystem-based management, and marine protected areas. With the latest news, literature, online events, grant opportunities, jobs, and more, OpenChannels makes it easy for you to stay informed. We've served over 80,000 professionals in the past two years.

Getting started? Create a free user account and sign-up for our weekly e-mail updates. Our Literature page, published every Wednesday, delivers the latest journal articles, reports, and books to your inbox. Our Weekly Update - published every Friday - highlights the most important information you should know from OpenChannels from the past week. You can attend our webinars and live chats with experts, or search the site's thousands of news and literature items. And you can post your own news, jobs, and blogs here

<https://www.openchannels.org/>

Tweets by @OpenOCTC

 OCTO @OpenOCTC

[#NewResearch: Adapting Fisheries and Their Management To Climate Change: A Review of Concepts, Tools, Frameworks, and Current Progress Toward Implementation](#) (<https://openchannels.org/literature/222>)



2nd International Conference on
MARINE/MARITIME SPATIAL PLANNING

15-17 March 2017, Paris UNESCO HQ

Conference Conclusions: adoption of a joint roadmap

Joint Roadmap
to accelerate Maritime/Marine Spatial Planning processes worldwide
(MSP)

Priority areas and key actions

Priority area: **Transboundary maritime/marine spatial planning**

- Guidance

- Projects

- . A pilot project in 2018 to test practices of cross-border cooperation with non EU Member States.

- . IOC-UNESCO will act as the technical support agency for Large Marine Ecosystem (LME) partnerships

- . IOC will implement pilot activities in 2 or 3 LME projects in Africa, South America/Caribbean region, and South East Asia.

Priority area: **Blue economy**

- Studies

- . In 2017, DG MARE will launch two studies on MSP and Blue Growth:

- The first study will focus on how MSP processes and plans may underpin Blue Growth.

- The second study will focus on the economic benefits of having MSP processes.

- . IOC-UNESCO will build on the results of these studies to review their common principles MSP processes for Blue Growth end-users.

- Conferences

- . In October 2017, first conference on MSP for Blue Growth to share best practices.

Priority area: **Ecosystem-based maritime/marine spatial planning**

- . Sharing of MSP-relevant information. National authorities face the double challenge of measuring cumulative effects on ecosystems and assessing the needs of interconnected ecosystems

- Environmental pressures

- . Transboundary Water Assessment Programme

Priority area: **Capacity building**

- . However the degree of implementation of MSP is not uniform, nor is the level of institutional, technical and human capacities at national level.

- Training for planners

- . To identify specific training needs, a global survey will be implemented as a first step of this activity with a view to tailor MSP training to regional needs.

- Pilot projects

- . DG MARE will launch a pilot project in 2018 in the Pacific region.

- . IOC-UNESCO will propose that a “Twinning programme” between European institutions and those from other parts of the world.

Priority area: **Building Mutual understanding and communicating MSP**

- International forum

- . The first workshop will be held the course of 2018.

- Developing communication strategies for MSP

Attack = Boarded = Fired upon = Hijacked = Suspicious vessel



Dimensão social- Ocean Grabbing?



Comunidades Piscatórias



Subsistência de comunidades frágeis



Intangível



Lazer



**OBRIGADO PELA VOSSA
ATENÇÃO !!**

